



Elementary School Boundaries (Grades K to 5)

Effective: 2025 - 2026 School Year




Schools

-  1 - Senator Buchanan
-  2 - Galbraith
-  3 - Park Meadows
-  4 - Westminster
-  5 - Fleetwood Bawden
-  6 - General Stewart
-  7 - Lakeview
-  8 - Dr. Robert Plaxton
-  9 - Mike Mountain Horse
-  10 - Nicholas Sheran
-  11 - Coalbanks
-  12 - Dr. Probe
-  13 - West Coulee Station

Note: The Spanish Bilingual Program will move from Coalbanks Elementary School to West Coulee Station Elementary School.

Note: Lethbridge Christian School, Immanuel Christian Elementary School and École Agnes Davidson boundaries cover the entire City of Lethbridge.

Map Legend


-  Elementary School
-  Lethbridge Street Network
-  Water Body

Map Drawn By:
Ventus Geospatial Inc.

Spatial Reference

Coordinate System:
NAD 1983 UTM Zone 12N
Projection:
Transverse Mercator
Datum:
North American 1983

Map Scale



Lethbridge School Division takes pride in the breadth of its programs, the expertise of its staff, and the quality of its facilities in 25 schools, and a number of outreach facilities throughout the city. Our schools have a grade structure comprised of Kindergarten to Grade 5 students in elementary schools, Grade 6 to Grade 8 students in middle schools, and Grade 9 to Grade 12 students in high schools.