



Lethbridge
SCHOOL DIVISION

High School Boundaries (Grades 9 to 12)




March 2021

Schools

-  1 - Winston Churchill
-  2 - LCI
-  3 - Chinook

Note: Immanuel Christian Secondary School and Victoria Park High School boundaries cover the entire City of Lethbridge.

Map Legend

-  High School
-  Lethbridge Street Network
-  Water Body

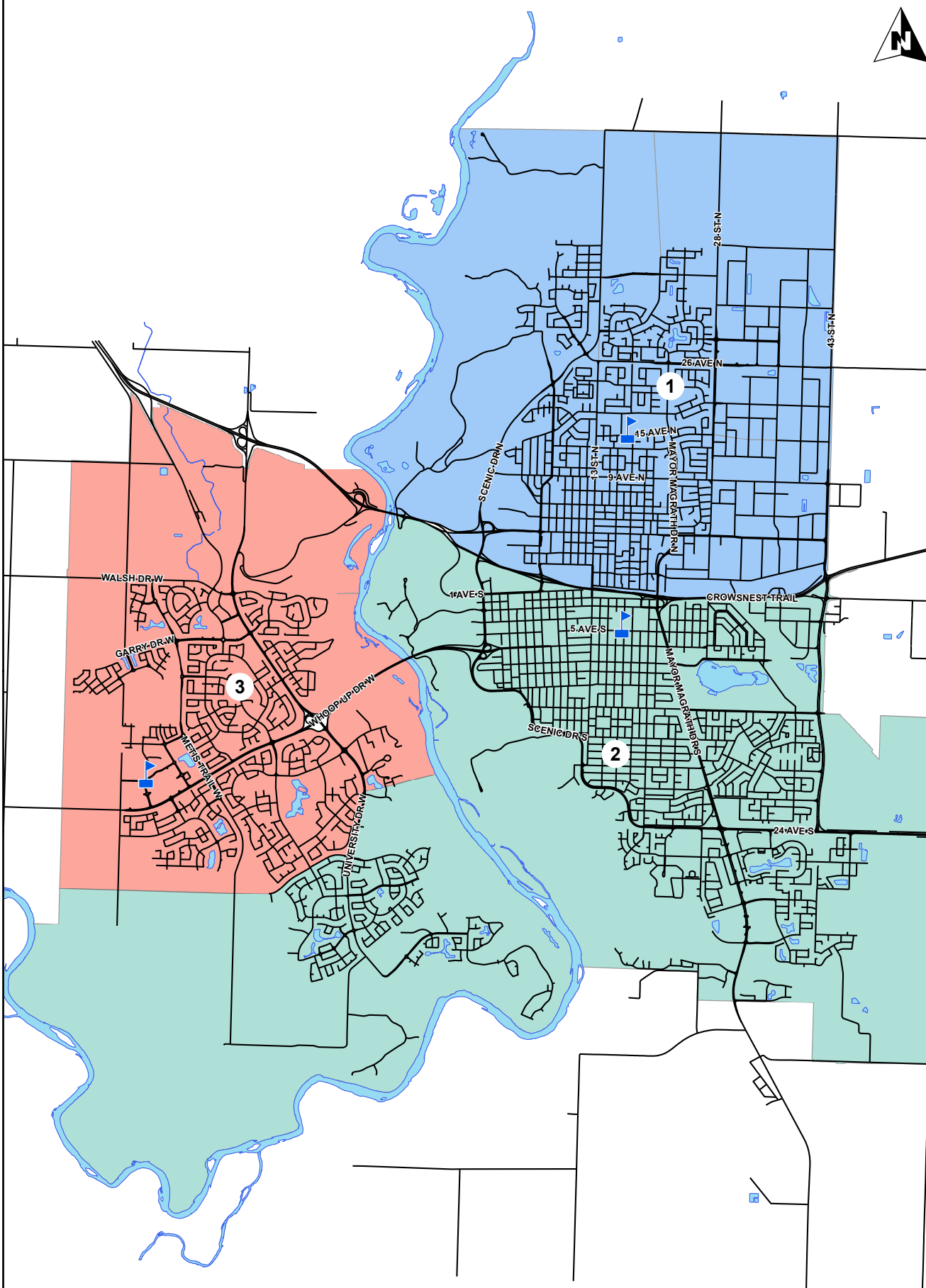
Map Drawn By:
Ventus Geospatial Inc.

Spatial Reference

Coordinate System:
NAD 1983 UTM Zone 12N
Projection:
Transverse Mercator
Datum:
North American 1983

Map Scale

0 250 500 1,000 1,500 2,000
Metres
1:75,000
1 cm = 750 m



Lethbridge School Division takes pride in the breadth of its programs, the expertise of its staff, and the quality of its facilities in 24 schools, and a number of outreach facilities throughout the city. Our schools have a grade structure comprised of Kindergarten to Grade 5 students in elementary schools, Grade 6 to Grade 8 students in middle schools, and Grade 9 to Grade 12 students in high schools.